



ALL YOUR FIREWOOD NEEDS FROM A LOCAL PARTNER.

Whether you're burning all summer or a weekend camper, we have everything you need to keep the fire hot!

[VIEW OUR SERVICES](#)

We are a small firewood business owned and operated by a husband and wife team in northern-lower Michigan, just outside of Gaylord.

ORDER YOUR WOOD TODAY!

To order, call us at (989) 619-6200 or use the form below.

Name (required)

Email (required)

Phone (required)

Inquiry Type - Choose all that Apply (required)

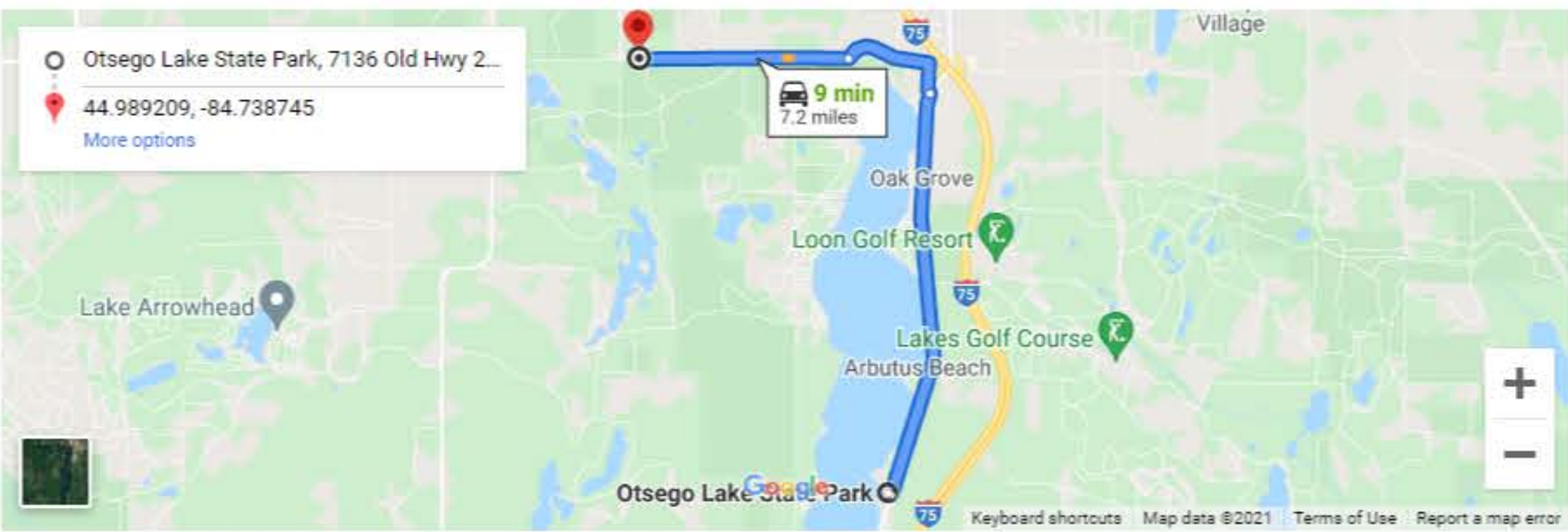
- ☐ Bundles
☐ Stack
☐ Kindling
☐ Fire Starters
☐ Newspaper
☐ Local Delivery
☐ General Question/Other

Message (required)

SUBMIT

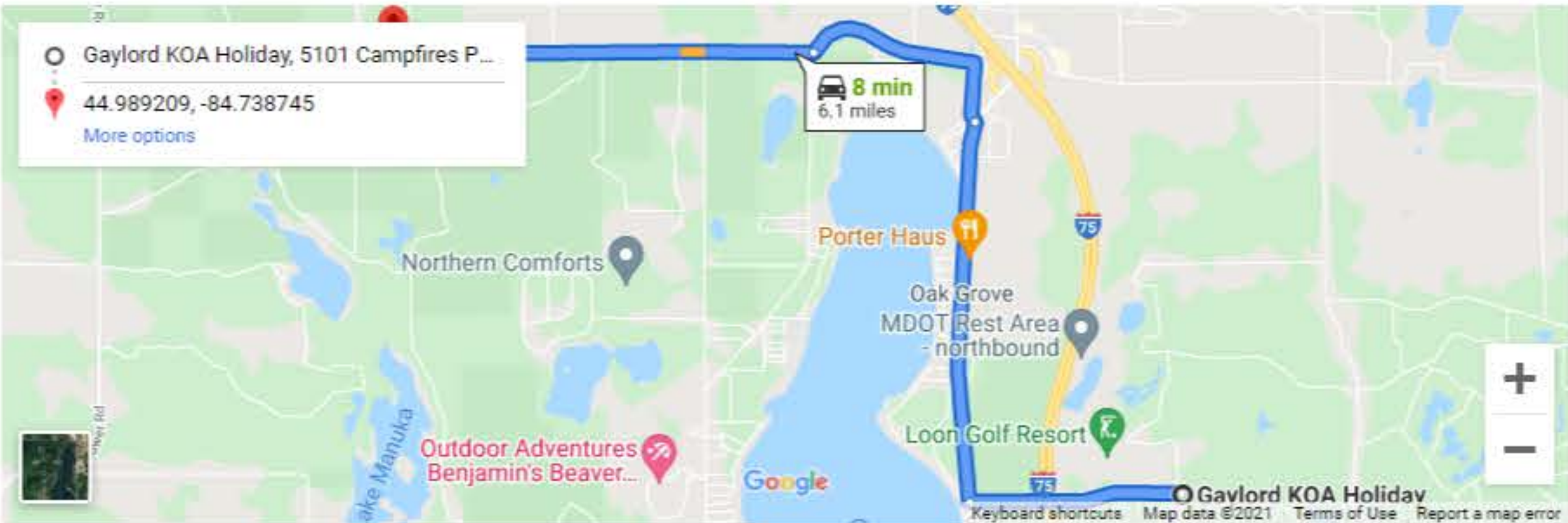
DIRECTIONS & MAPS

OTSEGO LAKE STATE PARK



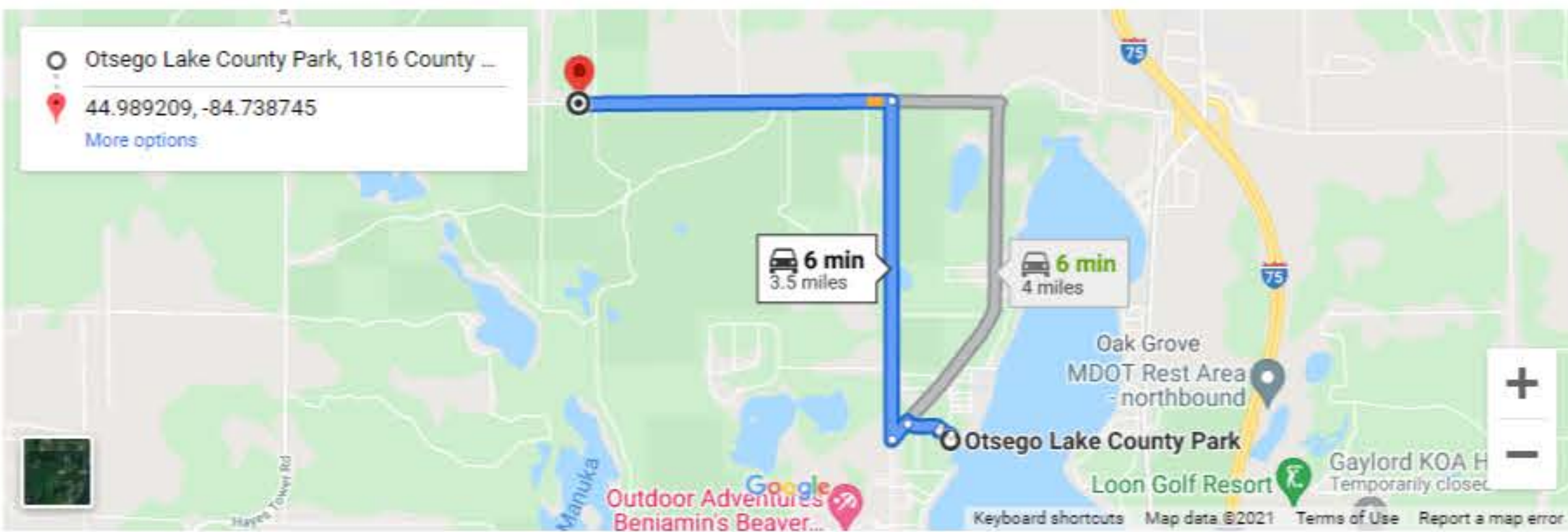
1. Turn left onto Old Hwy 27 S for 4.0 mi
2. Turn left onto N Otsego Lake Dr for 1.2 mi
3. Turn right onto Old Alba Rd for 2.0 mi
4. Stand will be on right (north side of road)

KOA CAMPGROUND



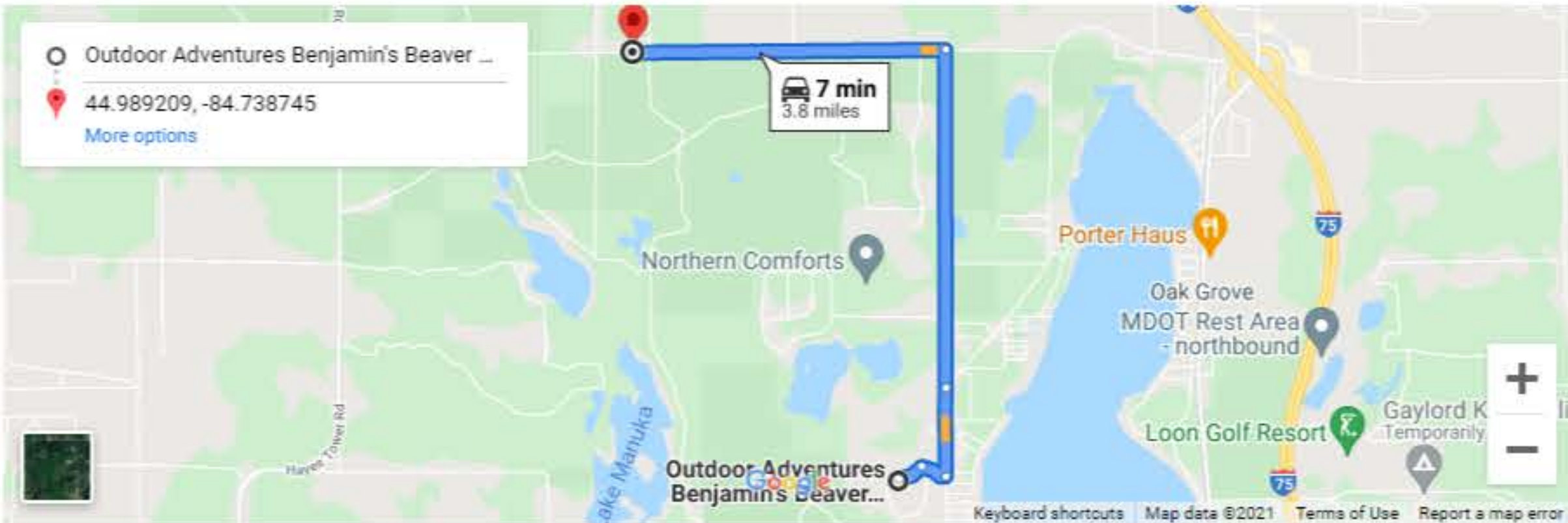
1. Turn left onto Charles Brink Rd for 1.0 mi
2. Turn right onto Old Hwy 27 S for 1.8 mi
3. Turn left onto N Otsego Lake Dr for 1.2 mi
4. Turn right onto Old Alba Rd for 3.8 mi
5. Stand will be on right (north side of road)

OTSEGO COUNTY PARK



1. Turn left onto W Otsego Lake Dr for 0.1 mi
2. Make sharp right onto Fowler Lake Rd for 1.6 mi
3. Turn left onto Old Alba Rd for 1.4 mi
4. Stand will be on right (north side of road)

BENJAMIN'S BEAVER CREEK RESORT



1. Head east on Pioneer Rd toward Beaver Creek Dr
2. Turn left onto W Otsego Lake Dr for 0.4 mi
3. Continue straight onto Fowler Lake Rd for 1.6 mi
4. Turn left onto Old Alba Rd for 3.2mi
5. Stand will be on right (north side of road)

Edit

INFO & HOURS

3576 Old Alba Rd
Gaylord, MI 49735
(989) 619-6200
4seasonsfirewoodmi@gmail.com
Hours: Every Day - Dawn 'til Dusk

FOLLOW US



SERVICES

We specialize in DRY seasoned mixed hardwood firewood. Ranging from beech, maple, oak and some ironwood and birch.

Our bundles, stacks and kindling are kept out of the weather to DRY for our customers. Nothing worse that rain-soaked firewood!

New this year we are offering homemade fire starters!



Bundles

Every bundle we create, we make sure to have the most wood for our customer to use and burn. At approximately 1.56cu ft., they may be a little heavy, but you will not be disappointed on the amount of wood for your money!

Local delivery available for additional fee; minimum order of 3 bundles required.

ORDER

Stacks

For the customer that burns a lot of wood in their firepit, like us, the stack is for you. Our stacks are approximately 7.74cu ft. We place the wood in its house tight, we do not just loosely stack it. The wood is covered and stays DRY during all weather conditions.

Local delivery available for additional fee; minimum order of 3 stacks required.

ORDER



Kindling

Cedar kindling offers customers who don't want to split firewood into smaller pieces to get their fire started. These bundles are approximately .28cu ft.

\$3/bundle or \$5/bundle with a package of 3 fire starters.

ORDER

Fire Starters

New in 2021, the fire starters are small, saw dust and wax coated cups that are easy to light when starting your campfire. They will burn for approximately 10-15 minutes!

\$5/package which includes 6 starters.

ORDER



Newspaper

We provide small rolls of newspaper to help get that fire started as well and of course free of charge.

ORDER



Local Delivery

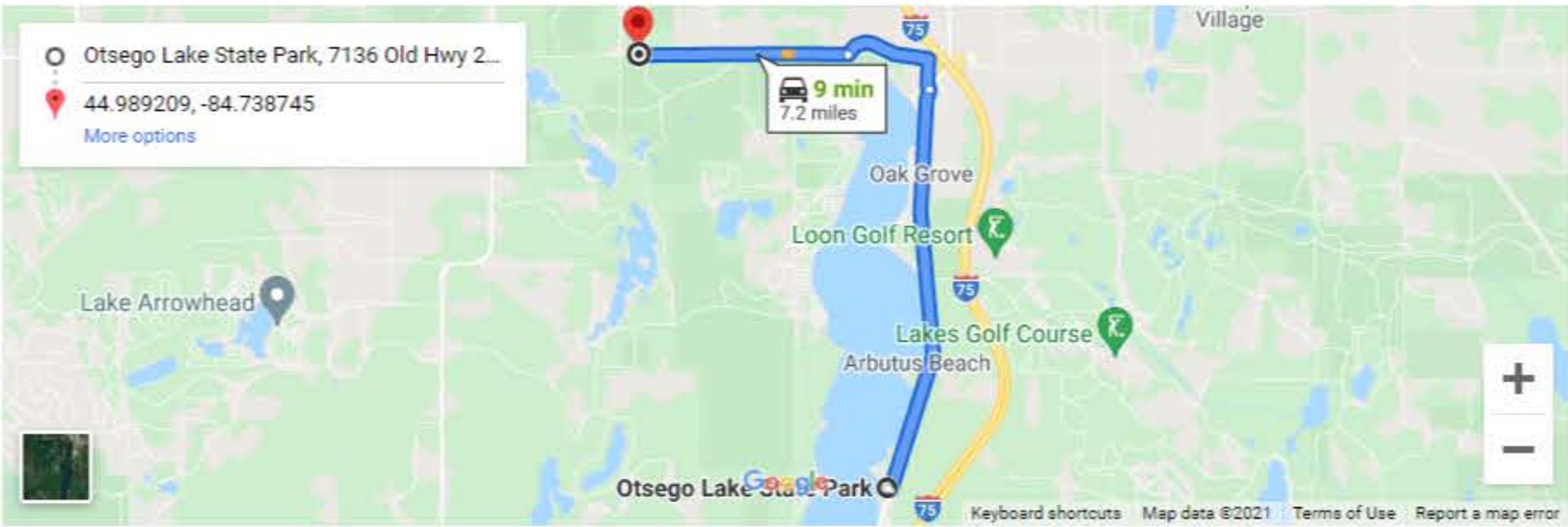
Local delivery available for most items for an additional fee. Contact us today to learn more!

ORDER



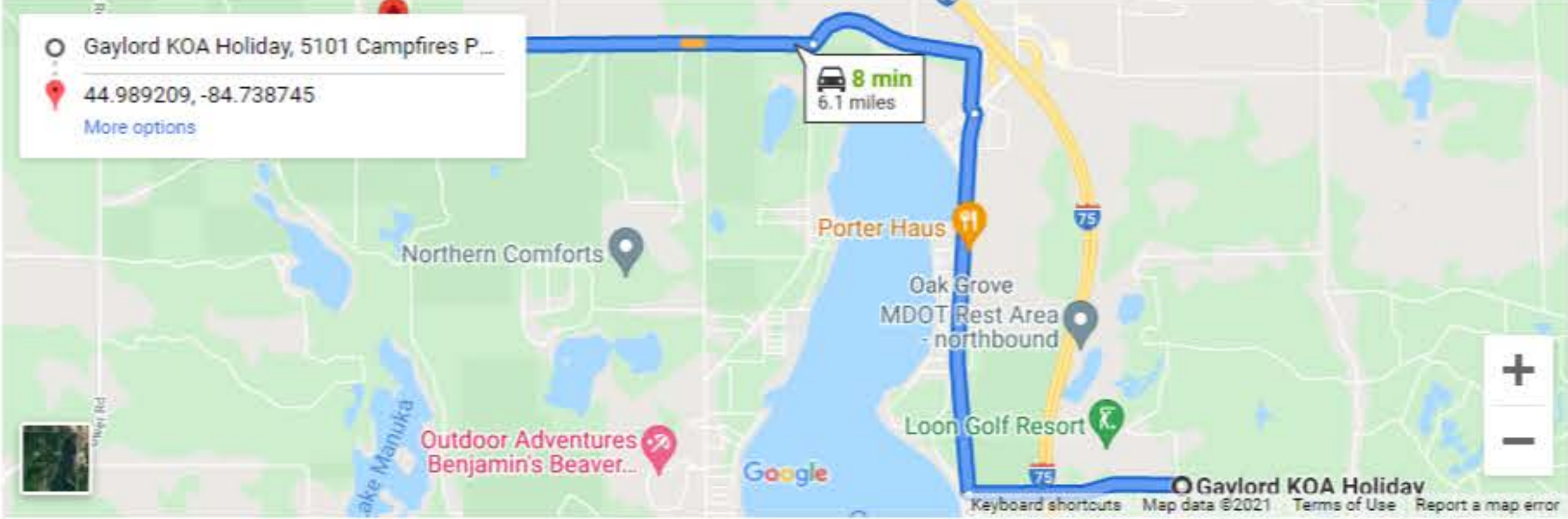
DIRECTIONS & MAPS

OTSEGO LAKE STATE PARK



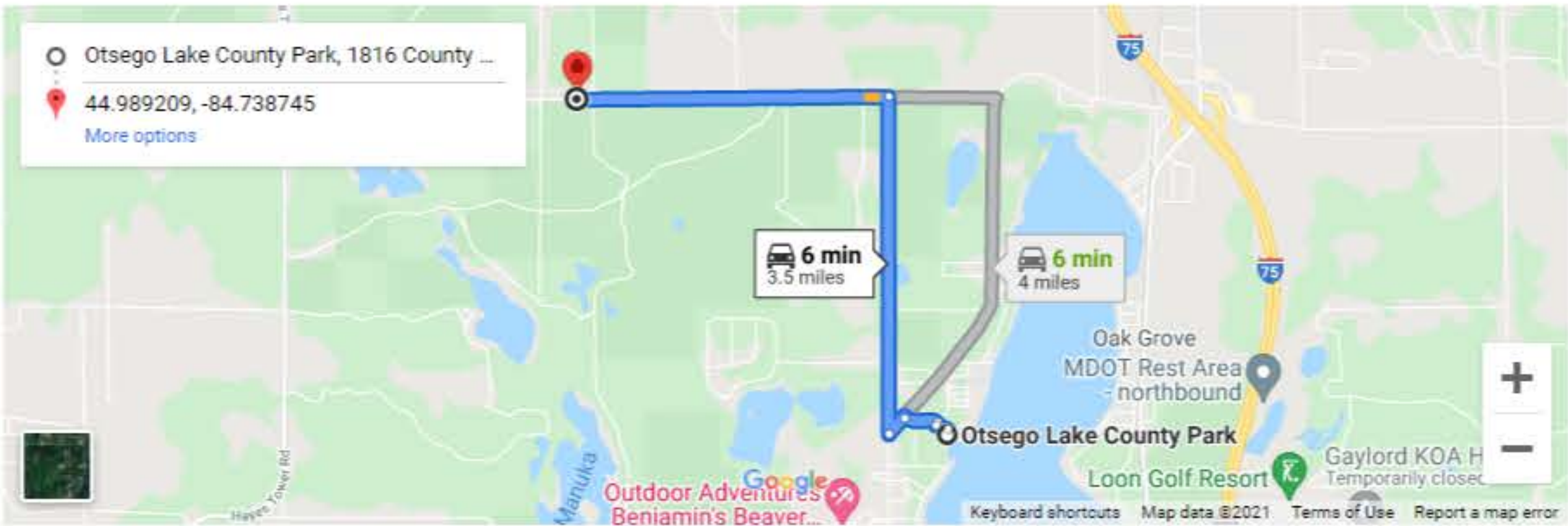
1. Turn left onto Old Hwy 27 S for 4.0 mi
2. Turn left onto N Otsego Lake Dr for 1.2 mi
3. Turn right onto Old Alba Rd for 2.0 mi
4. Stand will be on right (north side of road)

KOA CAMPGROUND



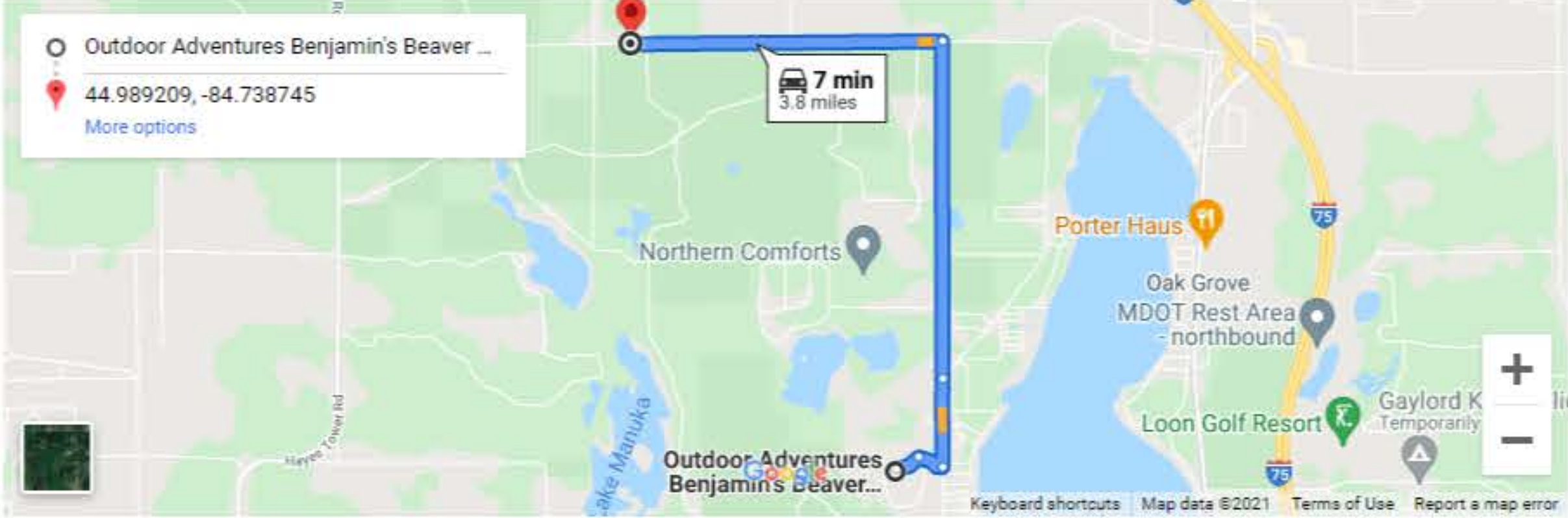
1. Turn left onto Charles Brink Rd for 1.0 mi
2. Turn right onto Old Hwy 27 S for 1.8 mi
3. Turn left onto N Otsego Lake Dr for 1.2 mi
4. Turn right onto Old Alba Rd for 3.8 mi
5. Stand will be on right (north side of road)

OTSEGO COUNTY PARK



1. Turn left onto W Otsego Lake Dr for 0.1 mi
2. Make sharp right onto Fowler Lake Rd for 1.6 mi
3. Turn left onto Old Alba Rd for 1.4 mi
4. Stand will be on right (north side of road)

BENJAMIN'S BEAVER CREEK RESORT



1. Head east on Pioneer Rd toward Beaver Creek Dr
2. Turn left onto W Otsego Lake Dr for 0.4 mi
3. Continue straight onto Fowler Lake Rd for 1.6 mi
4. Turn left onto Old Alba Rd for 3.2mi
5. Stand will be on right (north side of road)

Edit

INFO & HOURS

3576 Old Alba Rd
Gaylord, MI 49735
(989) 619-6200
4seasonsfirewoodmi@gmail.com
Hours: Every Day - Dawn 'til Dusk

FOLLOW US



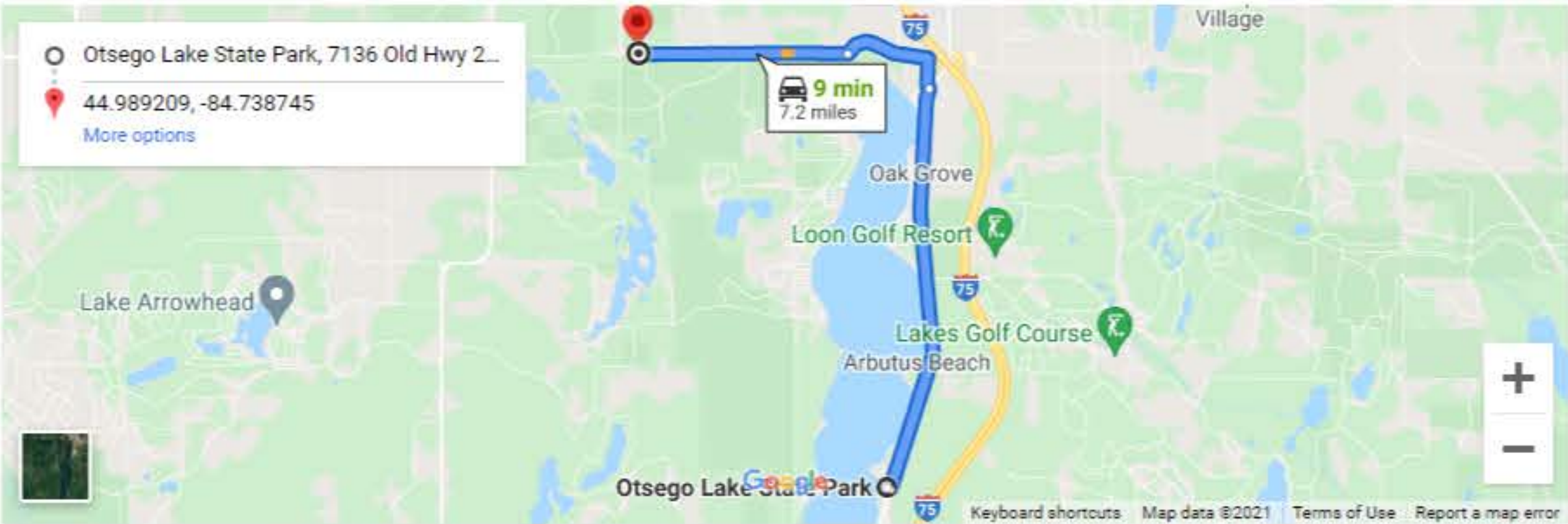
GALLERY

Check out the photos below to see our operation in action!



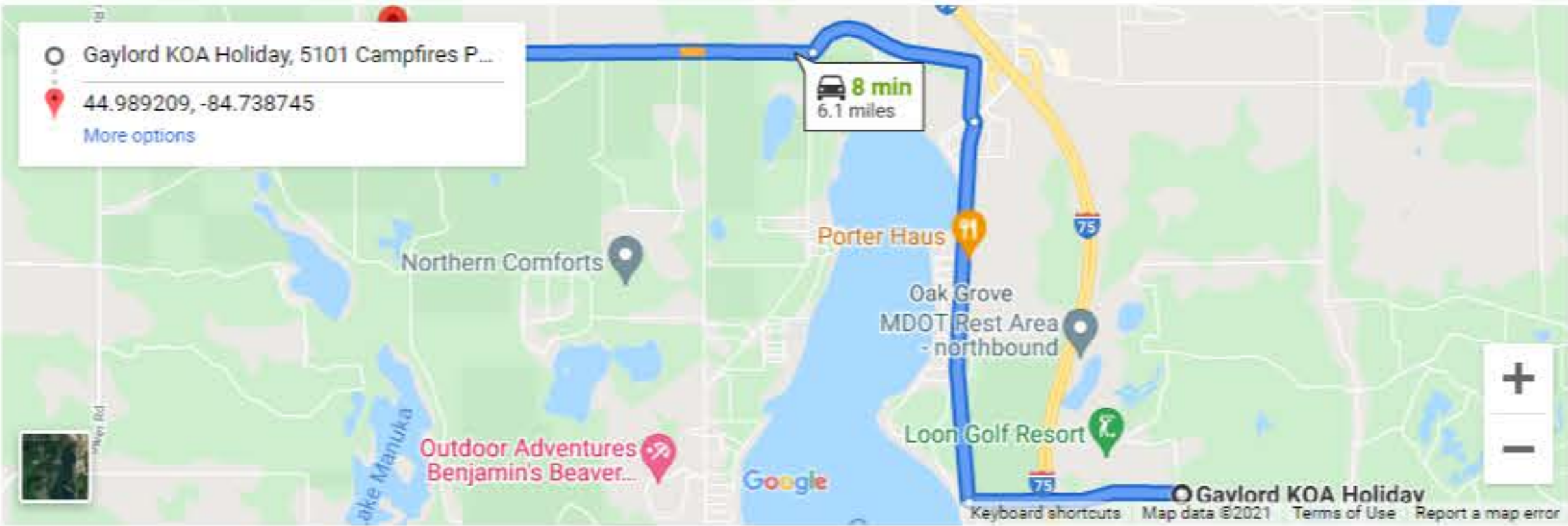
DIRECTIONS & MAPS

OTSEGO LAKE STATE PARK



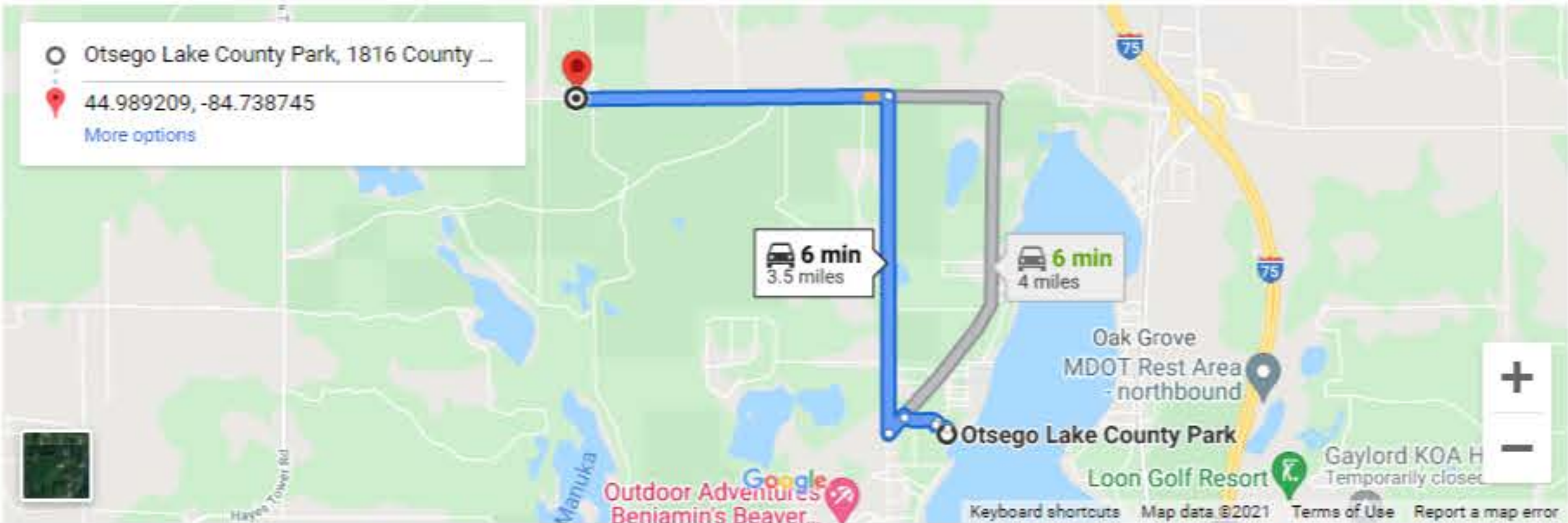
1. Turn left onto Old Hwy 27 S for 4.0 mi
2. Turn left onto N Otsego Lake Dr for 1.2 mi
3. Turn right onto Old Alba Rd for 2.0 mi
4. Stand will be on right (north side of road)

KOA CAMPGROUND



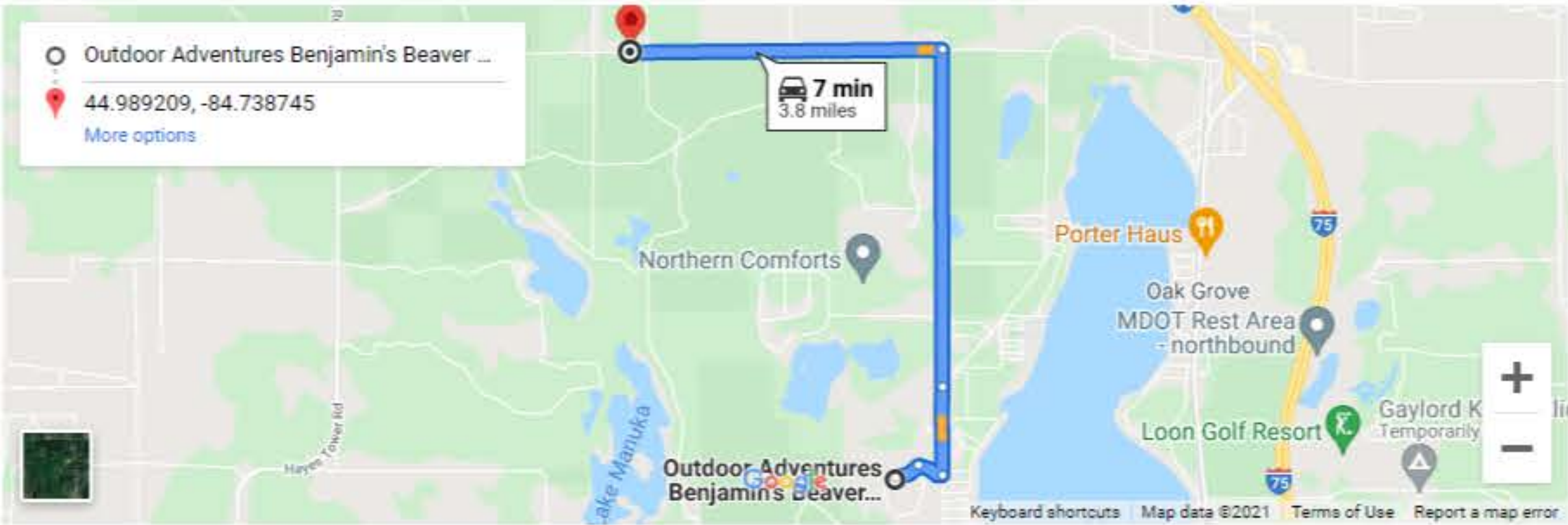
1. Turn left onto Charles Brink Rd for 1.0 mi
2. Turn right onto Old Hwy 27 S for 1.8 mi
3. Turn left onto N Otsego Lake Dr for 1.2 mi
4. Turn right onto Old Alba Rd for 3.8 mi
5. Stand will be on right (north side of road)

OTSEGO COUNTY PARK



1. Turn left onto W Otsego Lake Dr for 0.1 mi
2. Make sharp right onto Fowler Lake Rd for 1.6 mi
3. Turn left onto Old Alba Rd for 1.4 mi
4. Stand will be on right (north side of road)

BENJAMIN'S BEAVER CREEK RESORT



1. Head east on Pioneer Rd toward Beaver Creek Dr
2. Turn left onto W Otsego Lake Dr for 0.4 mi
3. Continue straight onto Fowler Lake Rd for 1.6 mi
4. Turn left onto Old Alba Rd for 3.2mi
5. Stand will be on right (north side of road)

Edit

INFO & HOURS

3576 Old Alba Rd
Gaylord, MI 49735
(989) 619-6200
4seasonsfirewoodmi@gmail.com
Hours: Every Day - Dawn 'til Dusk

FOLLOW US





4 Seasons Firewood, LLC is a small firewood business owned and operated by a husband and wife team, Jim and Nicole Spires, in northern lower Michigan, just outside of Gaylord. Jim is a 5 year veteran of the US Navy and proudly served in the Persian Gulf during Operation Desert Shield and Desert Storm.

4 Seasons Firewood specializes in DRY seasoned campfire wood.

SERVICES OFFERED

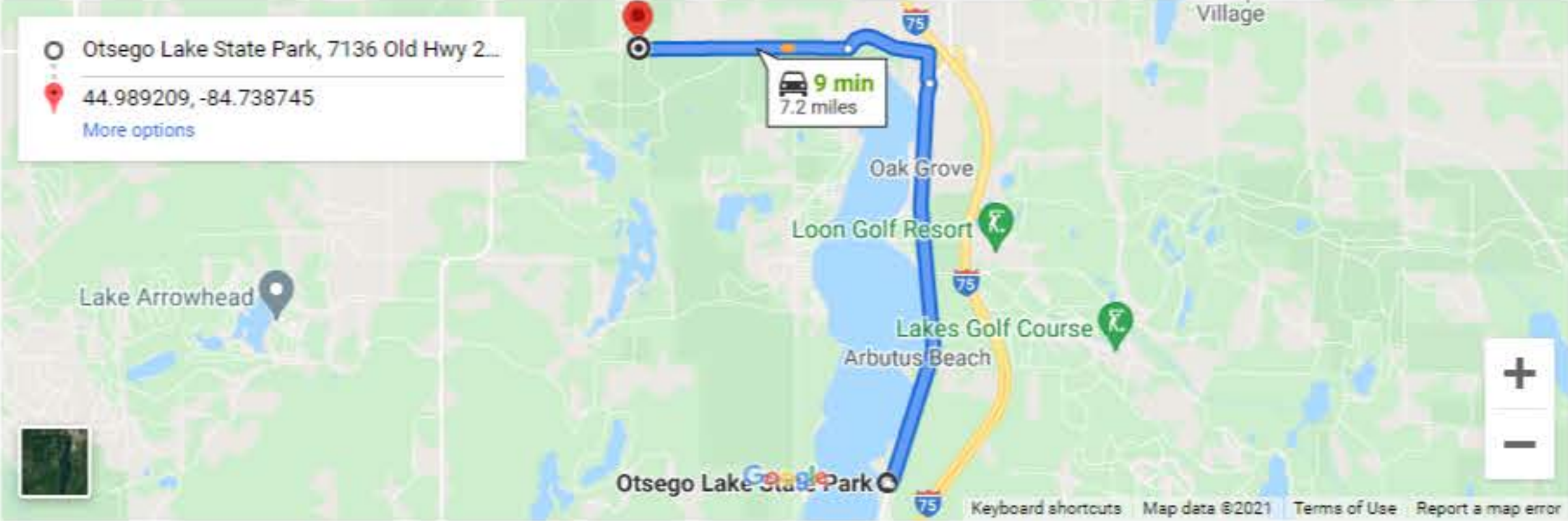
- Bundles
 - Stacks
 - Kindling
- Fire Starters
 - Newspaper
 - Local Delivery

Have questions or would like to place an order?

CONTACT US

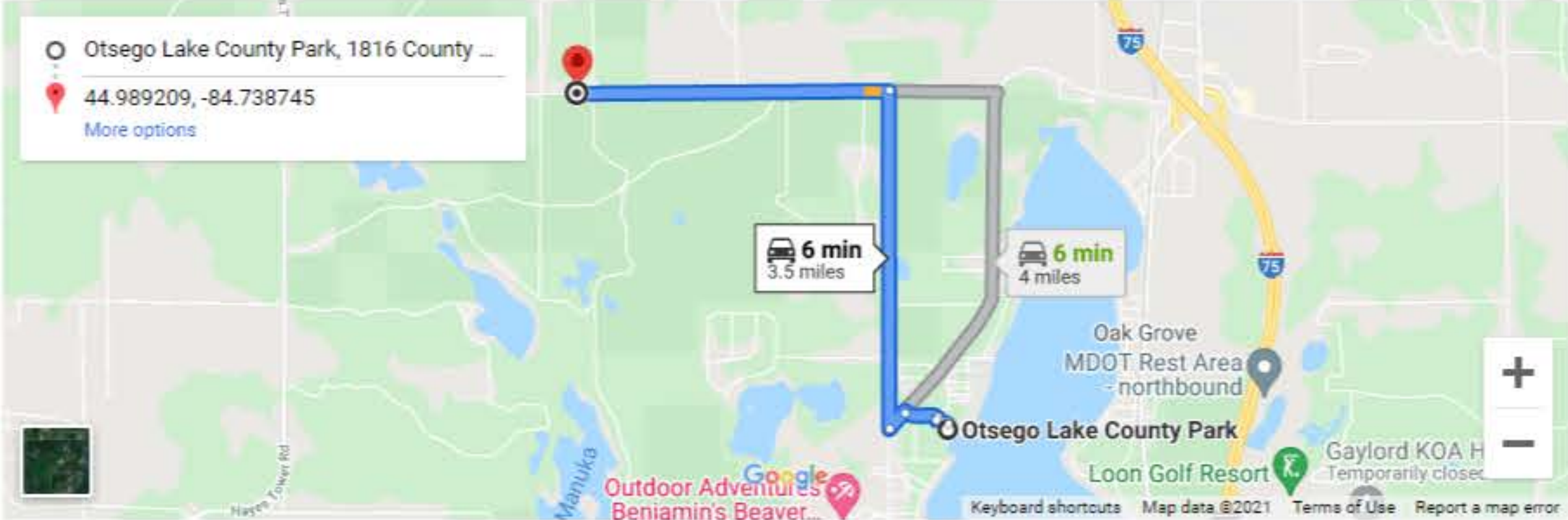
DIRECTIONS & MAPS

OTSEGO LAKE STATE PARK



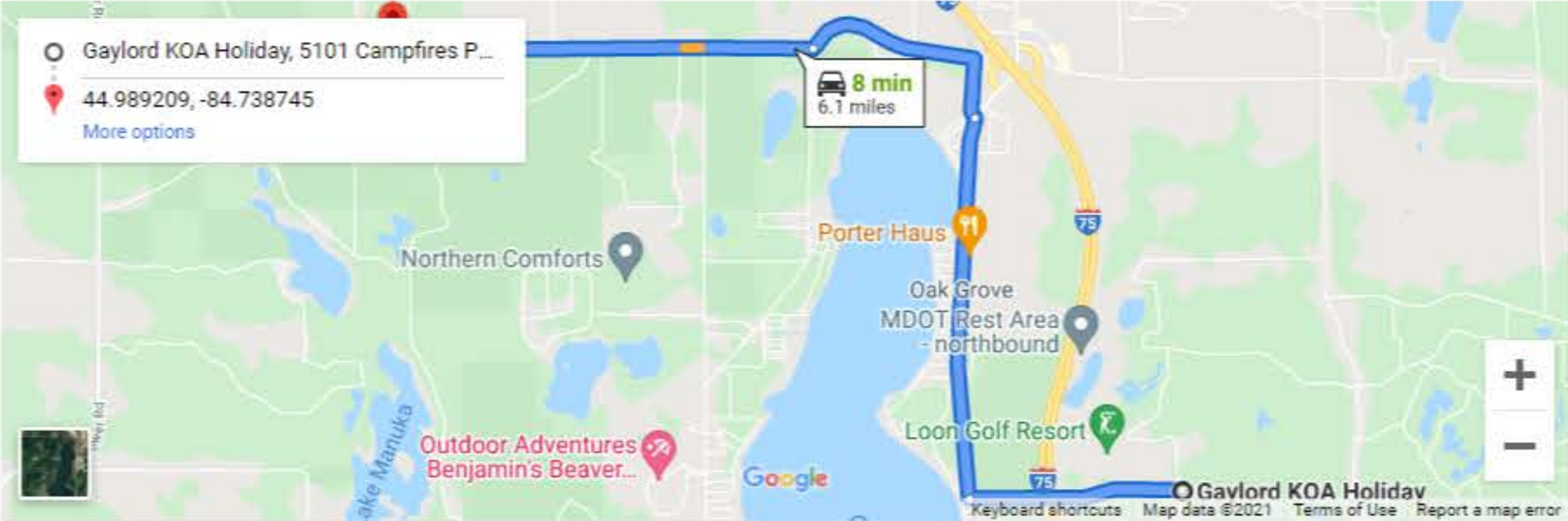
1. Turn left onto Old Hwy 27 S for 4.0 mi
2. Turn left onto N Otsego Lake Dr for 1.2 mi
3. Turn right onto Old Alba Rd for 2.0 mi
4. Stand will be on right (north side of road)

OTSEGO COUNTY PARK



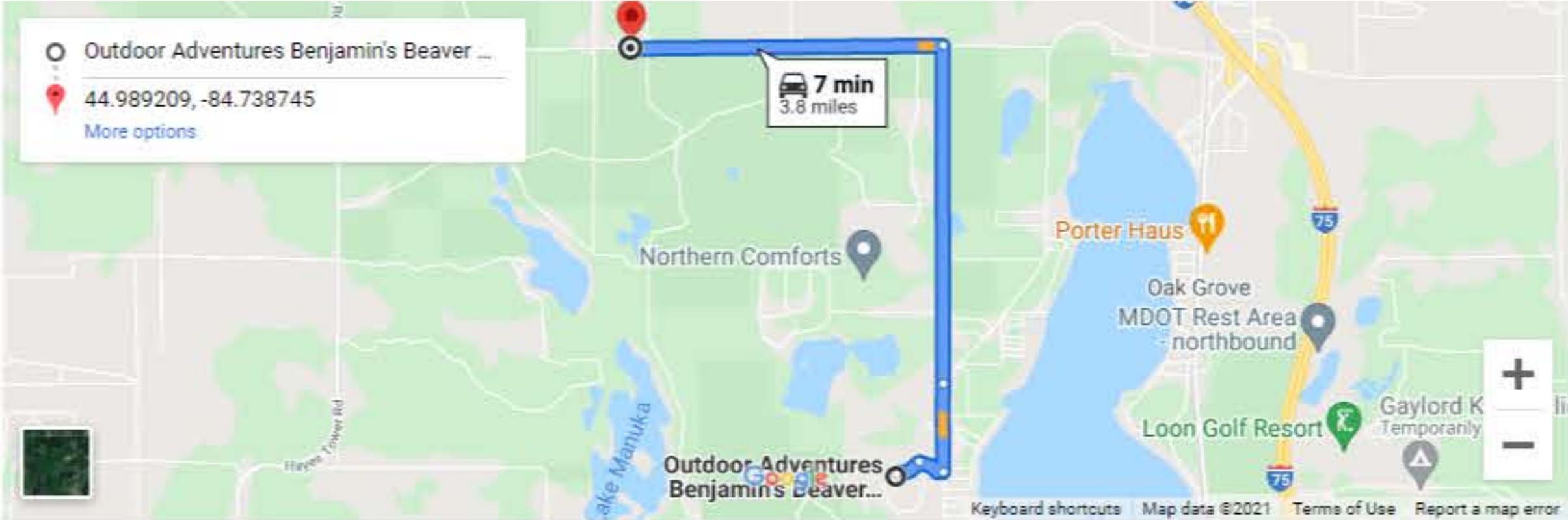
1. Turn left onto W Otsego Lake Dr for 0.1 mi
2. Make sharp right onto Fowler Lake Rd for 1.6 mi
3. Turn left onto Old Alba Rd for 1.4 mi
4. Stand will be on right (north side of road)

KOA CAMPGROUND



1. Turn left onto Charles Brink Rd for 1.0 mi
2. Turn right onto Old Hwy 27 S for 1.8 mi
3. Turn left onto N Otsego Lake Dr for 1.2 mi
4. Turn right onto Old Alba Rd for 3.8 mi
5. Stand will be on right (north side of road)

BENJAMIN'S BEAVER CREEK RESORT



1. Head east on Pioneer Rd toward Beaver Creek Dr
2. Turn left onto W Otsego Lake Dr for 0.4 mi
3. Continue straight onto Fowler Lake Rd for 1.6 mi
4. Turn left onto Old Alba Rd for 3.2mi
5. Stand will be on right (north side of road)

Edit

INFO & HOURS

3576 Old Alba Rd
Gaylord, MI 49735
(989) 619-6200
4seasonsfirewoodmi@gmail.com
Hours: Every Day - Dawn 'til Dusk

FOLLOW US



ORDER / CONTACT

Please use the form below to place an order or to contact us with any questions.

Name (required)

Email (required)

Phone (required)

Inquiry Type - Choose all that Apply (required)

☐ Bundles

☐ Stacks

☐ Kindling

☐ Fire Starters

☐ Newspaper

☐ Local Delivery

☐ General Question/Other

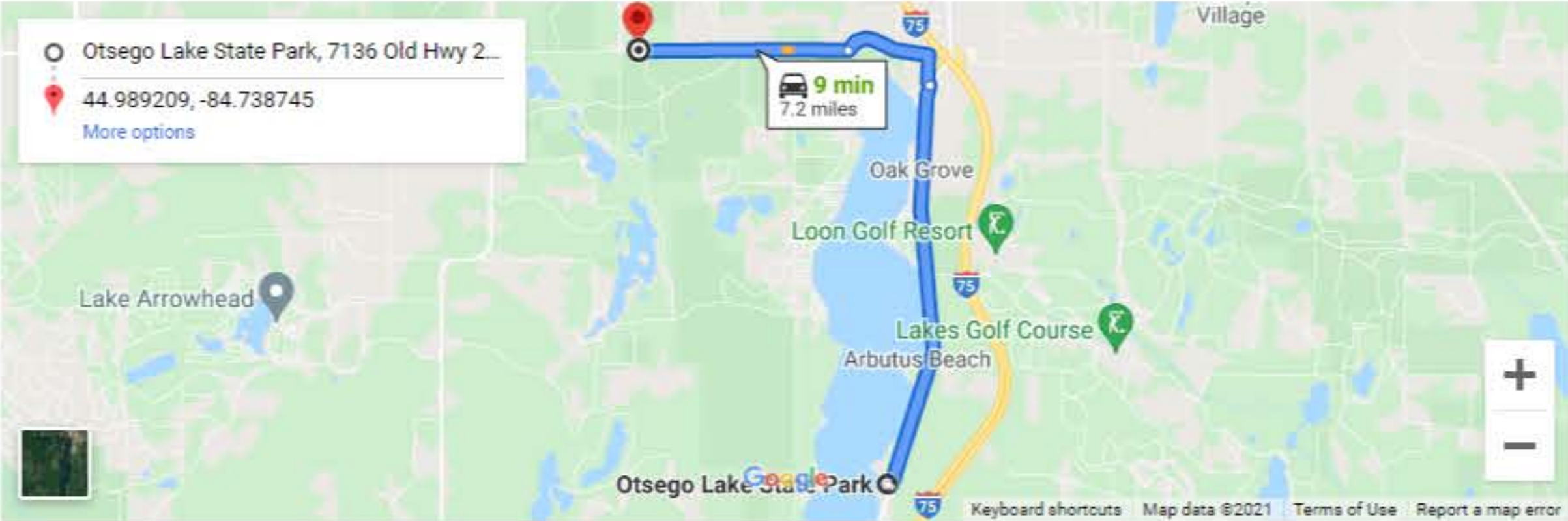
Message (required)

SUBMIT

1234

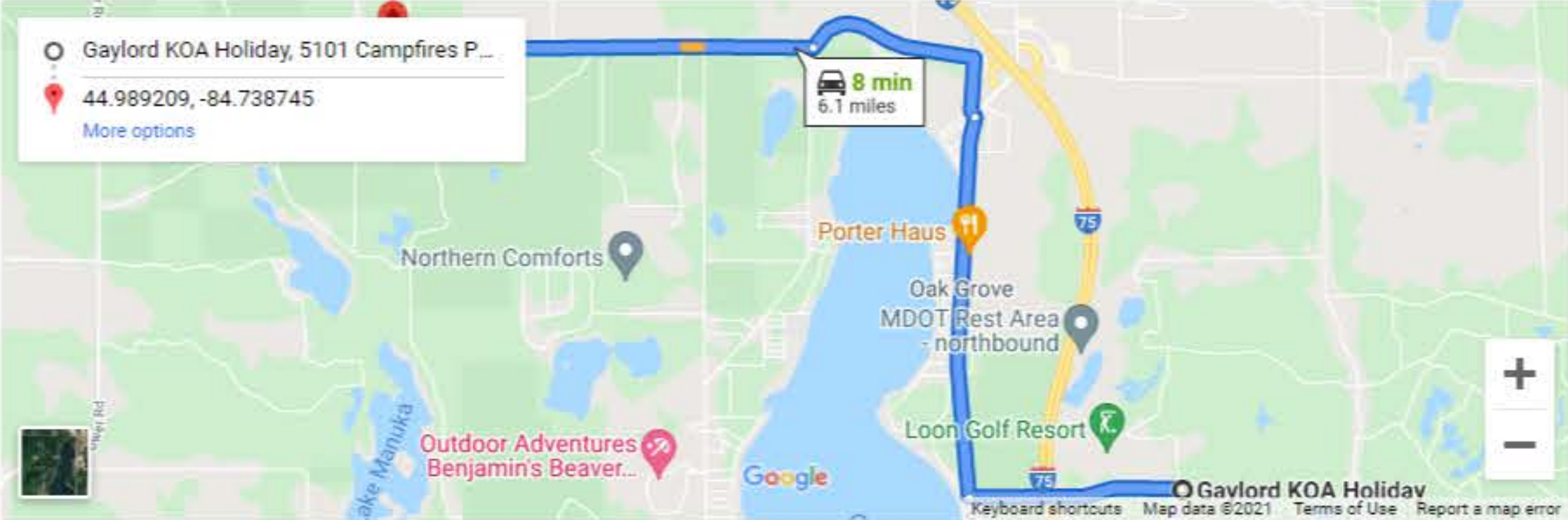
DIRECTIONS & MAPS

OTSEGO LAKE STATE PARK



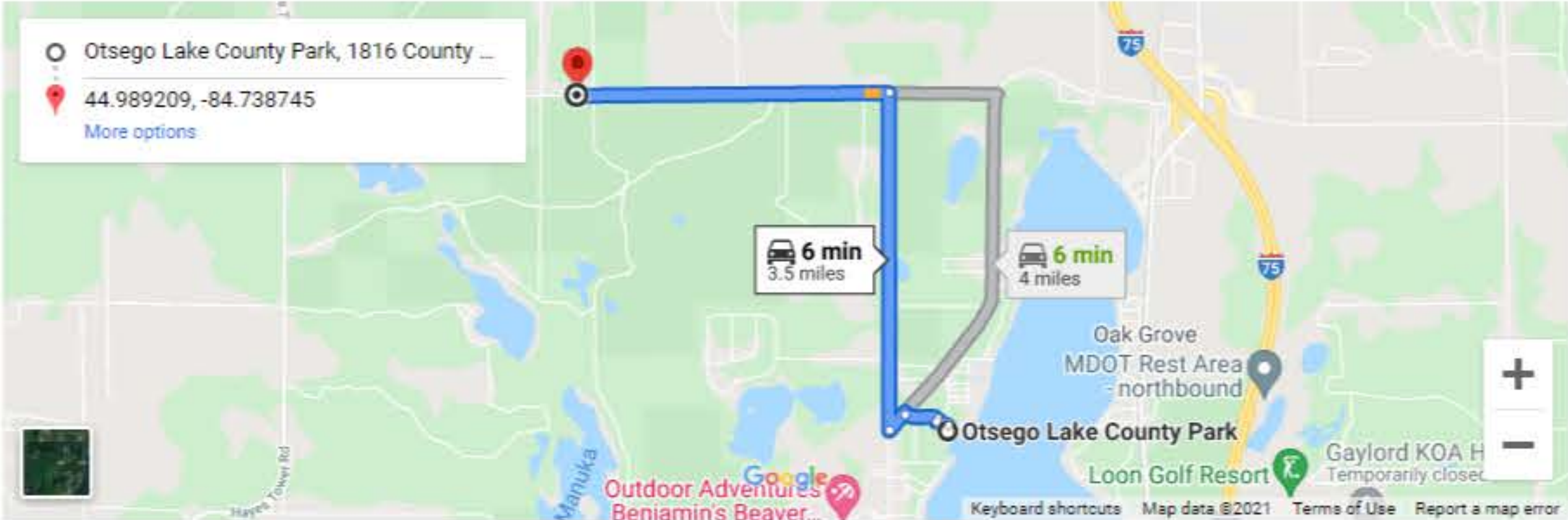
1. Turn left onto Old Hwy 27 S for 4.0 mi
2. Turn left onto N Otsego Lake Dr for 1.2 mi
3. Turn right onto Old Alba Rd for 2.0 mi
4. Stand will be on right (north side of road)

KOA CAMPGROUND



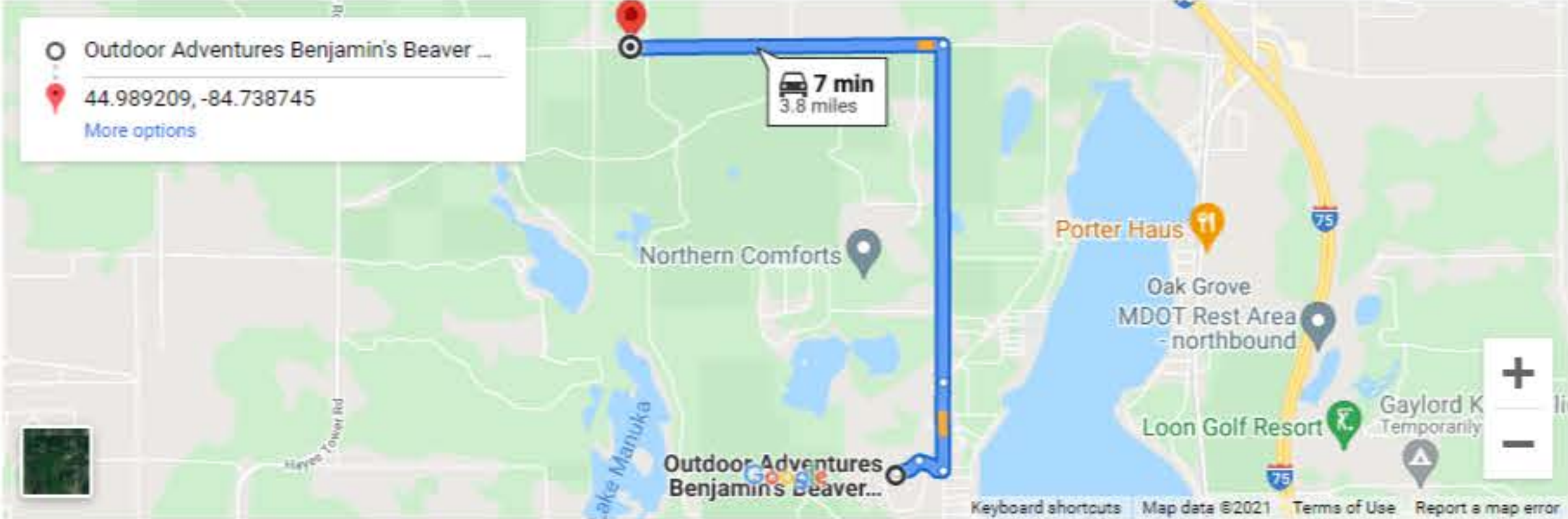
1. Turn left onto Charles Brink Rd for 1.0 mi
2. Turn right onto Old Hwy 27 S for 1.8 mi
3. Turn left onto N Otsego Lake Dr for 1.2 mi
4. Turn right onto Old Alba Rd for 3.8 mi
5. Stand will be on right (north side of road)

OTSEGO COUNTY PARK



1. Turn left onto W Otsego Lake Dr for 0.1 mi
2. Make sharp right onto Fowler Lake Rd for 1.6 mi
3. Turn left onto Old Alba Rd for 1.4 mi
4. Stand will be on right (north side of road)

BENJAMIN'S BEAVER CREEK RESORT



1. Head east on Pioneer Rd toward Beaver Creek Dr
2. Turn left onto W Otsego Lake Dr for 0.4 mi
3. Continue straight onto Fowler Lake Rd for 1.6 mi
4. Turn left onto Old Alba Rd for 3.2mi
5. Stand will be on right (north side of road)

1234

Edit

INFO & HOURS

3576 Old Alba Rd
Gaylord, MI 49735
(989) 619-6200
4seasonsfirewoodmi@gmail.com
Hours: Every Day - Dawn 'til Dusk

FOLLOW US



DIRECTIONS & MAPS

OTSEGO COUNTY PARK

Village

+

-

Map data ©2021 Terms of Use Report a map error

○ Otsego Lake County Park, 1816 County ...

44.989209, -84.738745

More options

6 min

3.5 miles

6 min

4 miles

Outdoor Adventures Benjamin's Beaver...

Gaylord KOA Holiday

Loon Golf Resort

Gaylord KOA Holiday

Temporarily closed

Map data ©2021 Terms of Use Report a map error

1. Turn left onto W Otsego Lake Dr for 0.1 mi

2. Make sharp right onto Fowler Lake Rd for 1.6 mi

3. Turn left onto Old Alba Rd for 1.4 mi

4. Stand will be on right (north side of road)

BENJAMIN'S BEAVER CREEK RESORT

+

-

Map data ©2021 Terms of Use Report a map error

○ Outdoor Adventures Benjamin's Beaver ...

44.989209, -84.738745

More options

7 min

3.8 miles

Northern Comforts

Porter Haus

Oak Grove MDOT Rest Area northbound

Loon Golf Resort

Gaylord KOA Holiday

Temporarily closed

Map data ©2021 Terms of Use Report a map error

1. Head east on Pioneer Rd toward Beaver Creek Dr

2. Turn left onto W Otsego Lake Dr for 0.4 mi

3. Continue straight onto Fowler Lake Rd for 1.6 mi

4. Turn left onto Old Alba Rd for 3.2mi

5. Stand will be on right (north side of road)

Edit

